

Clairemont

*Engaged*



# Clairemont Community Plan Update

## Clairemont Community Plan Update Ad-hoc Subcommittee Meeting #26

July 9<sup>th</sup> , 2019

# Agenda

- Call To Order/Roll Call by Chair
- Modifications to the Agenda
- Non-Agenda Public Comment
- “Green Spine” Concept Presentation
  - Presenter: Glen Schmidt
- Mobility Element – Existing Goals and Policies
- Land Use Element – Outline and Working Draft
- Next Steps
- Adjournment



# Presentation

## Green Spine Concept

Presenter: Glen Schmidt

# Presentation

## Draft Mobility Element Goals

# Existing Transportation Objectives (1989)

1. Improve the street system as necessary to accommodate the community's growth while minimizing adverse effects on existing residential, industrial and commercial uses and the open space system.
2. Develop a bicycle system that will join parks and recreational areas, schools and commercial activity centers in the community and the City.

(Continued)

# Existing Transportation Objectives (1989)

3. Provide an efficient and high level of public transit within and surrounding the community. Design and plan land uses that will support and make use of the future light rail transit.
4. Enhance pedestrian circulation, particularly between higher density residential and commercial areas and to active and passive recreation facilities.

(Continued)

# Existing Transportation Objectives (1989)

5. Enhance the community's image through streetscape improvements with community identification signs along major streets.



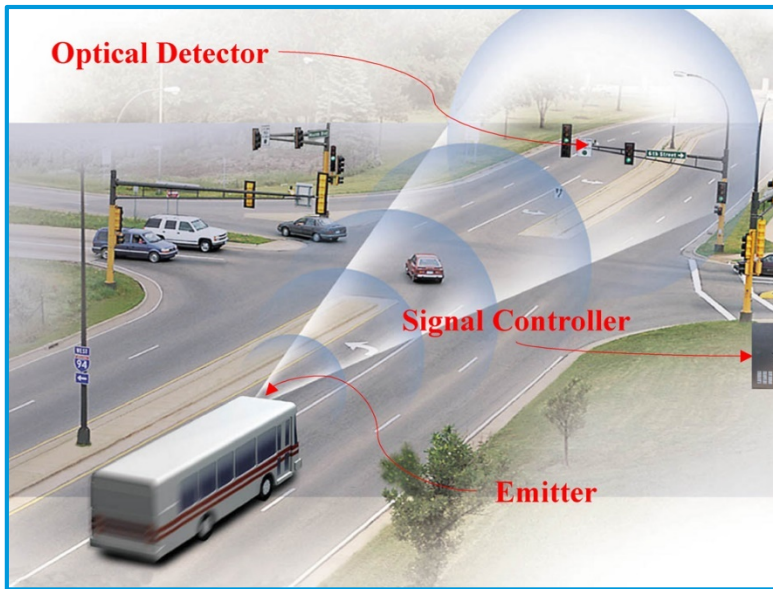
# Draft Mobility Element Goals



An efficient and accessible multi-modal transportation network that incorporates complete streets features and facilities wherever possible, while minimizing adverse effects to existing residential, industrial, and commercial uses, and the open space system

(Continued)

# Draft Mobility Element Goals



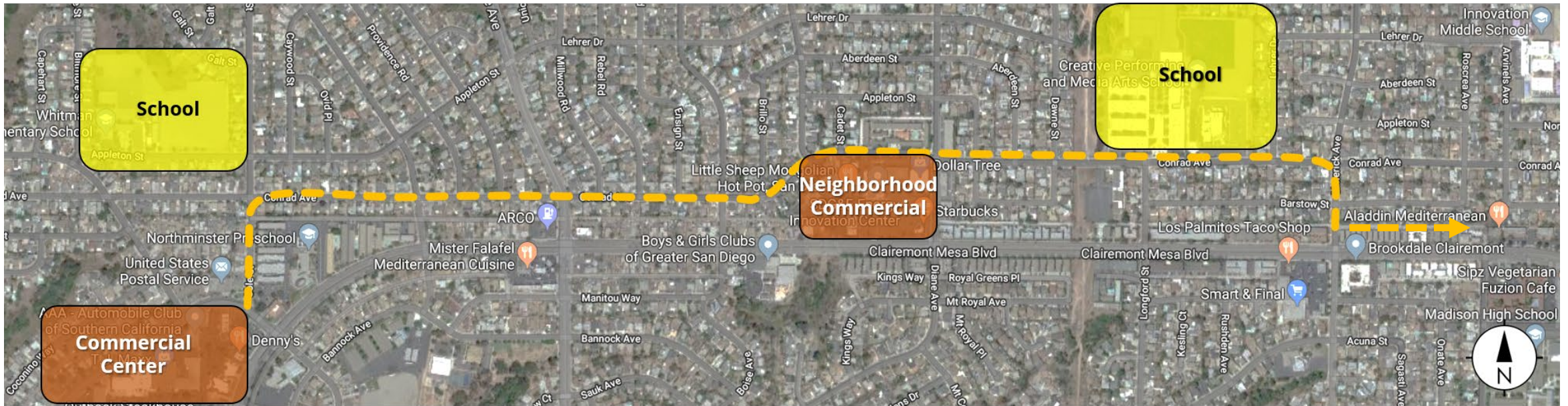
Transit Priority Signals

Improved transportation efficiency and implementation of mobility concepts that embrace emerging technologies through employing real-time, open or publicly-available data collection and Intelligent Transportation Systems (ITS) to improve mobility efficiency.

(Continued)



# Draft Mobility Element Goals



A complete, safe, and efficient bicycle network that connects to schools, parks, commercial activity areas and villages, surrounding communities, and the regional bicycle network

(Continued)

# Draft Mobility Element Goals



High-frequency transit service as a mode of choice for residents, and employees with connections to commercial areas and regional destinations

(Continued)

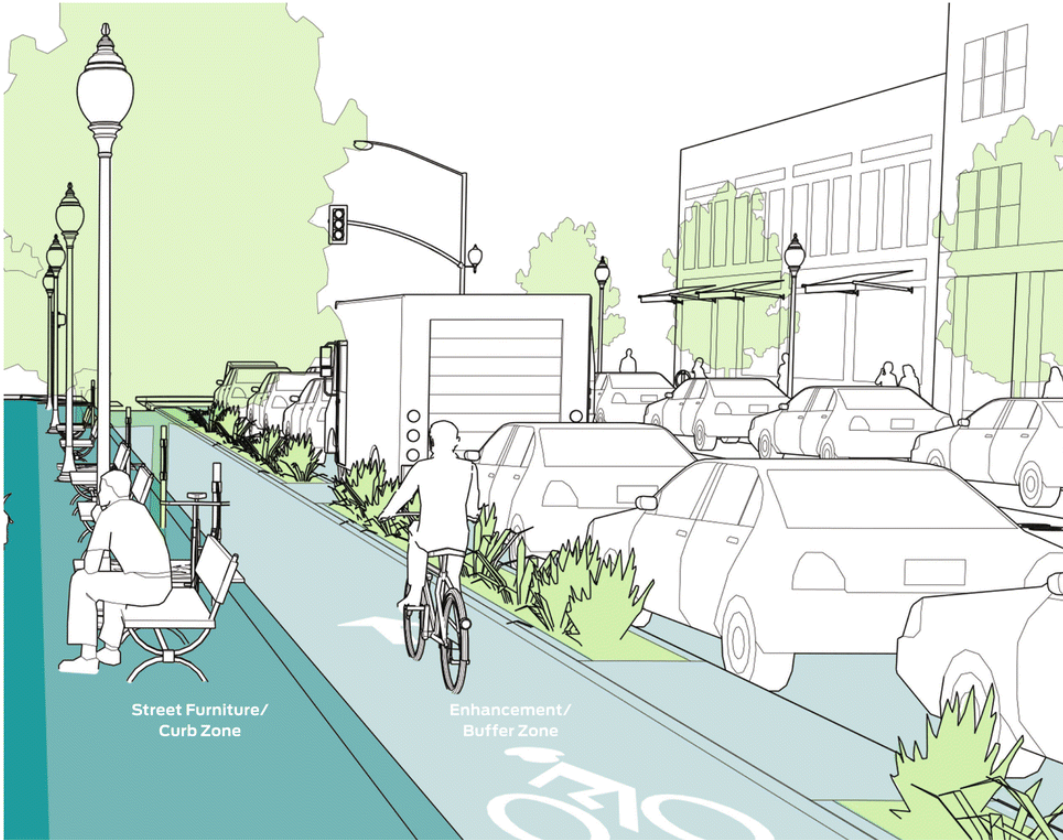


# Draft Mobility Element Goals



Complete, safe, and attractive pedestrian linkages to commercial areas, active and passive recreation facilities, community destinations, and adjacent communities

# Draft Mobility Element Goals



Enhancements to streetscapes and street functionality that support pedestrian, bicycle, and transit activity



# Presentation

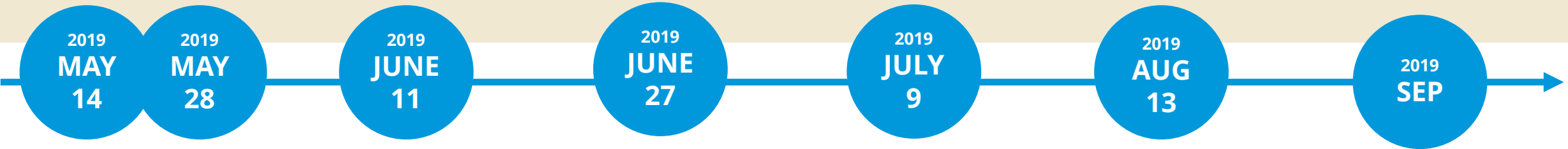
## Land Use Element

Outline & Working Draft Element

# Presentation

## Next Steps: Timeline

# Next Steps: Overview Schedule (Continued)



**Land Use Map**

- Continued Discussion on Land Use
- Finalize land use map with Subcommittee

**Mobility Element:**

- Present Mobility Existing Conditions
- Present “high level” network improvements and mobility concepts
- Existing Goals and Policies Review

**PC Workshop**

- Present results of the Online Engagement tool & In-person Workshop for land use
- Urban Design & Mobility Concepts
- Obtain feedback and direction

**Mobility Element:**

- Green Spine Concept Presentation
  - Existing Goals and Policies Review
- and/or
- LU/UD Element:**
- Outline & Working Draft

**Mobility Element:**

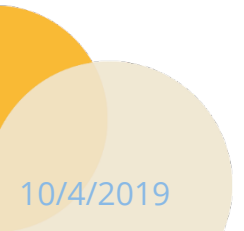
- Present refined conceptual network improvements and mobility concepts informed by the traffic model
- Draft Mobility Element
- Finalize Mobility Study

**Release of Draft Community Plan**

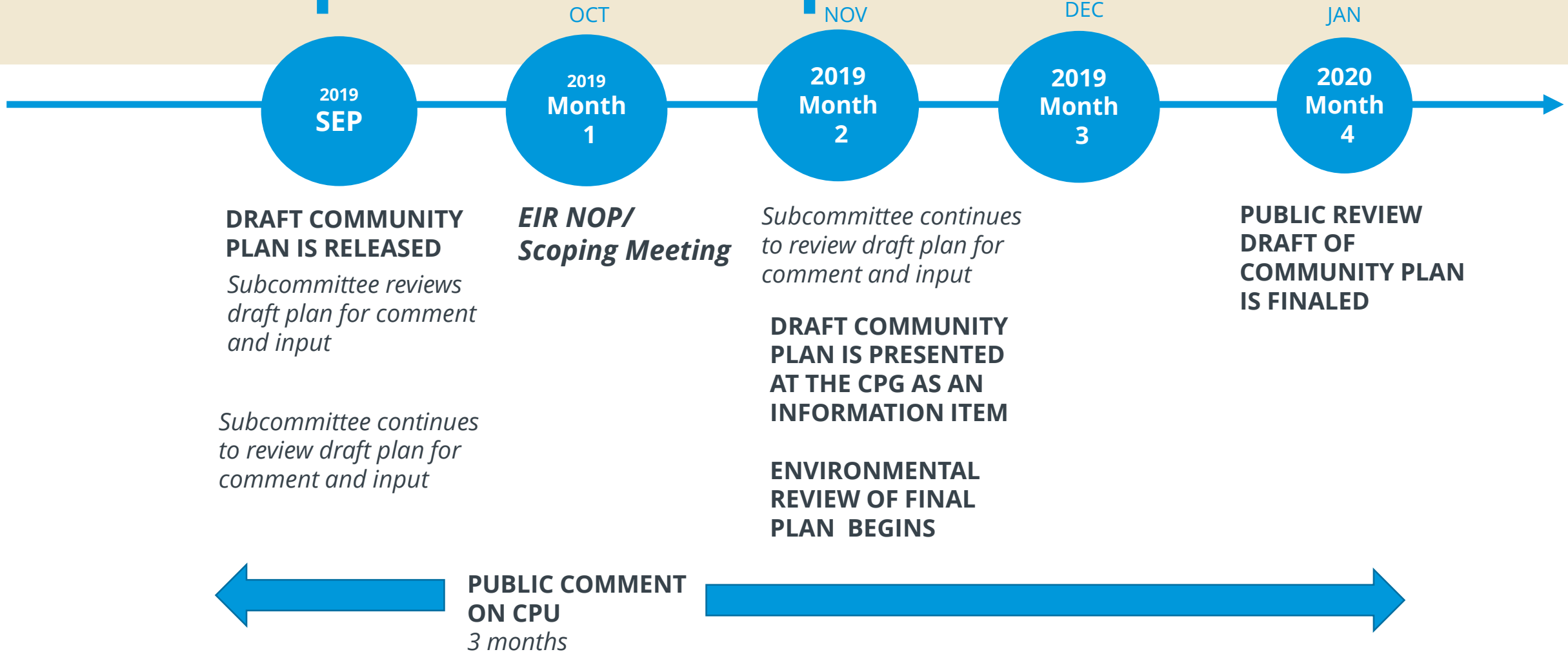


**PC Workshop:**

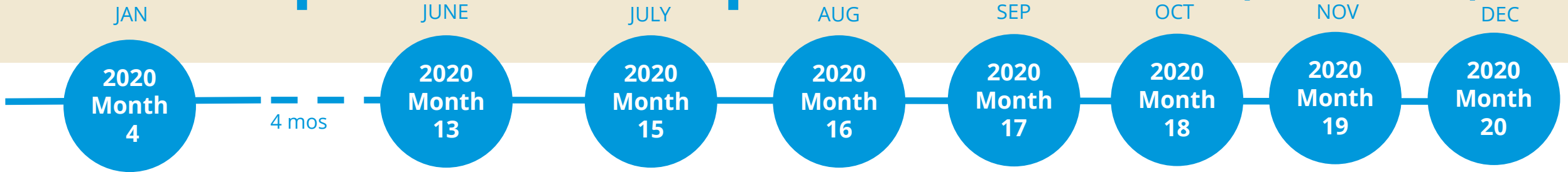
- Follow-up from PC Workshop and present draft plan



# Next Steps: EIR & Adoption Schedule



# Next Steps: EIR & Adoption Schedule (Continued)



**PUBLIC REVIEW  
DRAFT OF  
COMMUNITY PLAN  
IS FINALED**

**DRAFT EIR  
RELEASED.  
PUBLIC REVIEW  
BEGINS (45 Days)**  
*45 (days later the public  
comment period will  
close)*

**PUBLIC REVIEW OF  
DRAFT EIR CLOSES**  
*(4 mos later the Final EIR  
will be completed)*

**PLANNING  
COMMISSION**

**SGLU**

**CITY  
COUNCIL**  
*(1<sup>st</sup> week in  
December)*

**HRB**  
*4<sup>th</sup> Thursday of  
month  
(after public  
comment closes)*

**CPU HEARING  
DRAFT RELEASED**

**P& R Board**

**PUBLIC  
COMMENT  
ON CPU**  
*3 months*



**COMMUNITY  
PLANNING GROUP**  
*Provides comments on  
the Draft EIR and  
recommendation on  
the plan update*



# Next Steps

**Next Meeting: Tuesday, August 13th, 2019\***  
Alcott Elementary School Auditorium from 6-8pm.

See [clairemontplan.org](http://clairemontplan.org) for  
meeting agendas and related materials

\*Tentatively scheduled pending Subcommittee decision